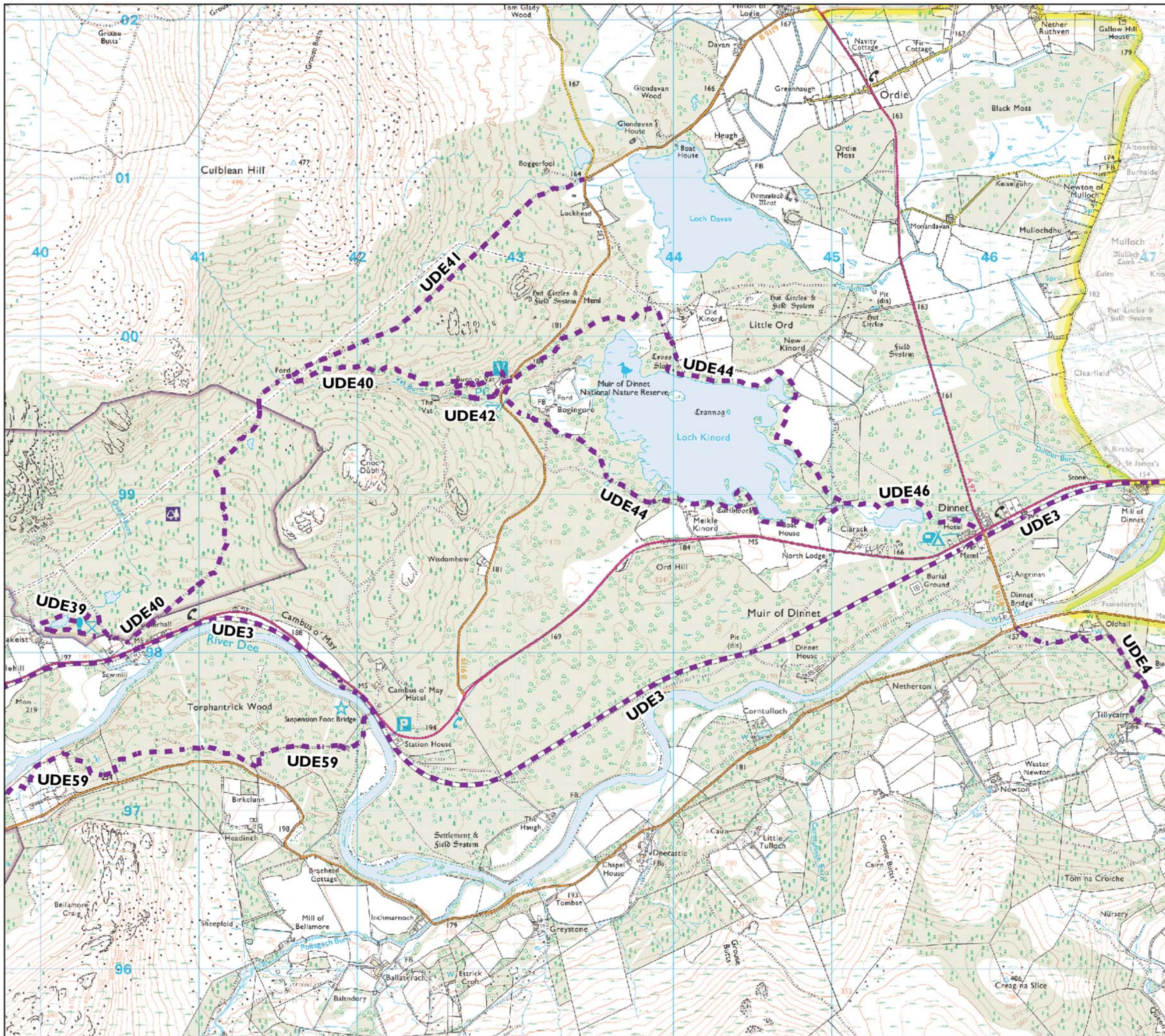


Map 10



Dinnet and Cambus O'May

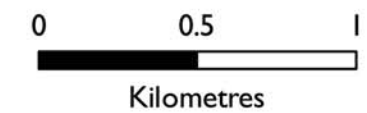
Dinnet and Cambus O'May Core Paths	
Path Ref No	Path Name/Description
UDE3	Deeside Way
UDE4	Dinnet to Glen Tanar
UDE39	Lochside Trail
UDE40	Cambus O'May – Loch Kinord Link
UDE41	Boggerfool
UDE42	Burn O'Vat Circular Route
UDE44	Loch Kinord Circular Route
UDE46	Loch Clarack Link
UDE59	Dalmochie to Dinnet – includes sections to be developed

Map 10 DINNET & CAMBUS O'MAY



Map Legend

-  Core Paths
-  Cairngorms National Park
- UDEI** Path Reference Number



Reproduced by permission of Ordnance Survey on behalf of HMSO. © Crown copyright and database right 2010. All rights reserved. Ordnance Survey Licence number 100040965 Cairngorms National Park Authority.

This map must not be used for navigational purposes.